

PIANO GENERALE DEL TRAFFICO URBANO

committente



COMUNE DI CONEGLIANO

Piazza Cima, 15
31015 Conegliano (TV)

progettazione



mob-up s.r.l. - via Ferrovia, 28
31020 San Fior - Treviso - Italia
tel +39 0438 1710039
www.mob-up.it

direttore tecnico

pian. Marco Carretta

progettista

ing. Marcello Favalessa

team di progetto

ing. Marina Garbet
ing. Davide Fasan
ing. Stefano Giuffrida
ing. Alice Lunardi

elaborato

INTERVENTI PROGRAMMATI E DI PROGETTO

INTERVENTI DEL CENTRO

D.1

file

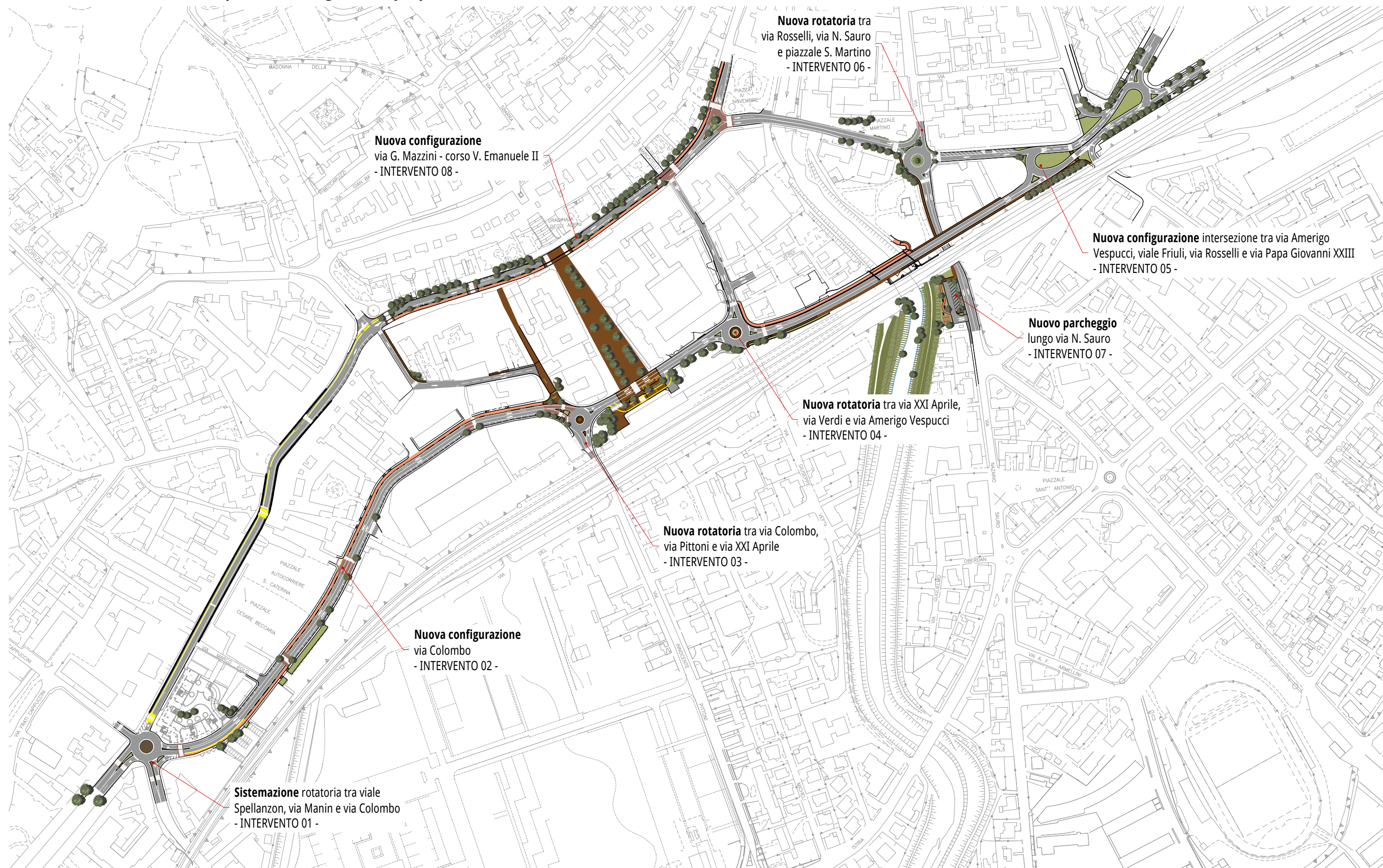
D.1-INTERVENTI_CENTRO_r00.dwg

commessa

MB2018004

rev	data	descrizione	redatto	verificato
00	31.10.2019	Prima emissione	MG	MF

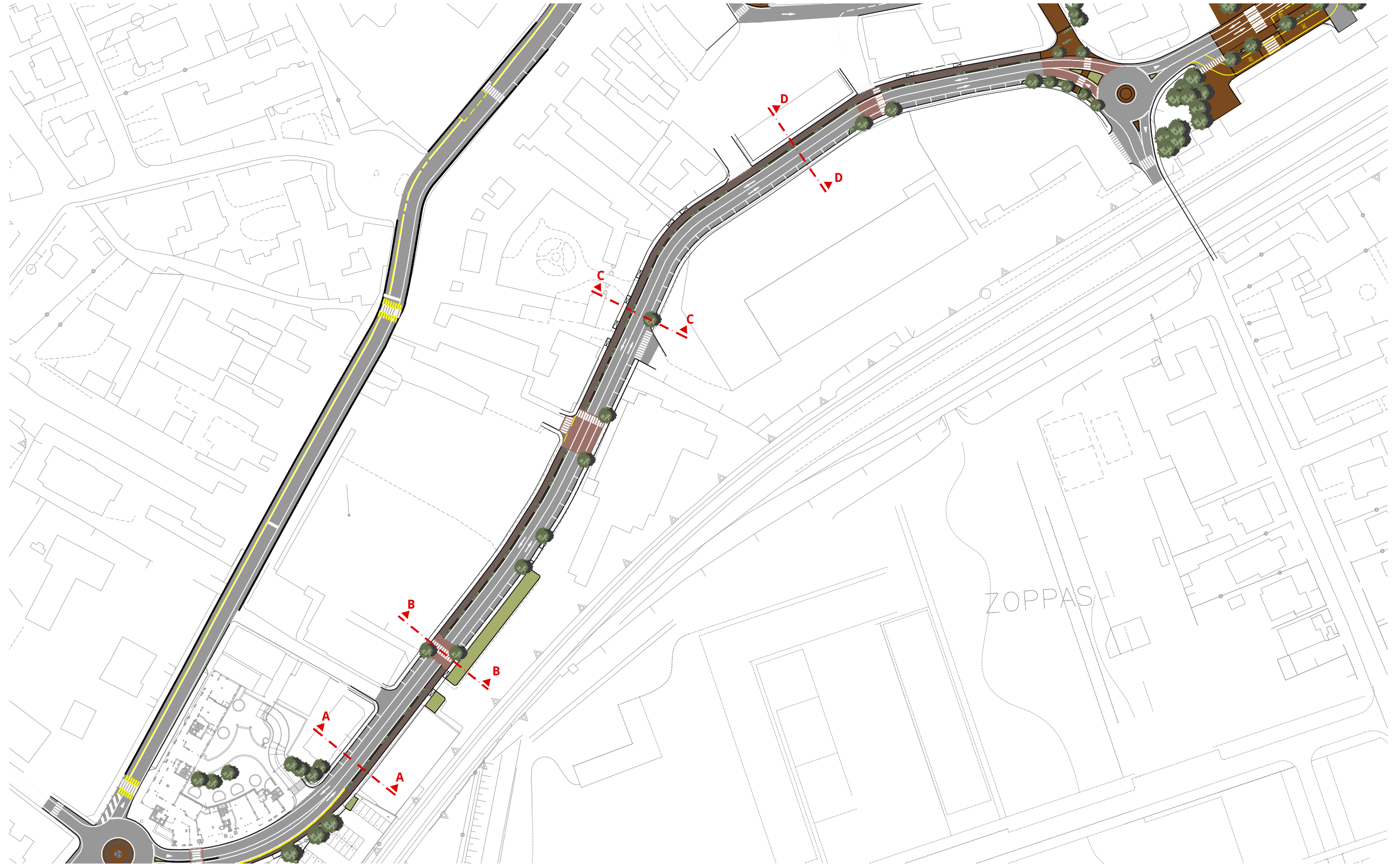
ASSE AMERIGO VESPUCCI - Inquadramento generale proposte



INTERVENTO 01 - Rotatoria del "Cavallino"



INTERVENTO 02 - via Colombo



INTERVENTO 02 - via Colombo fino a Parco Mozart



INTERVENTO 02 - fino a via Cavour



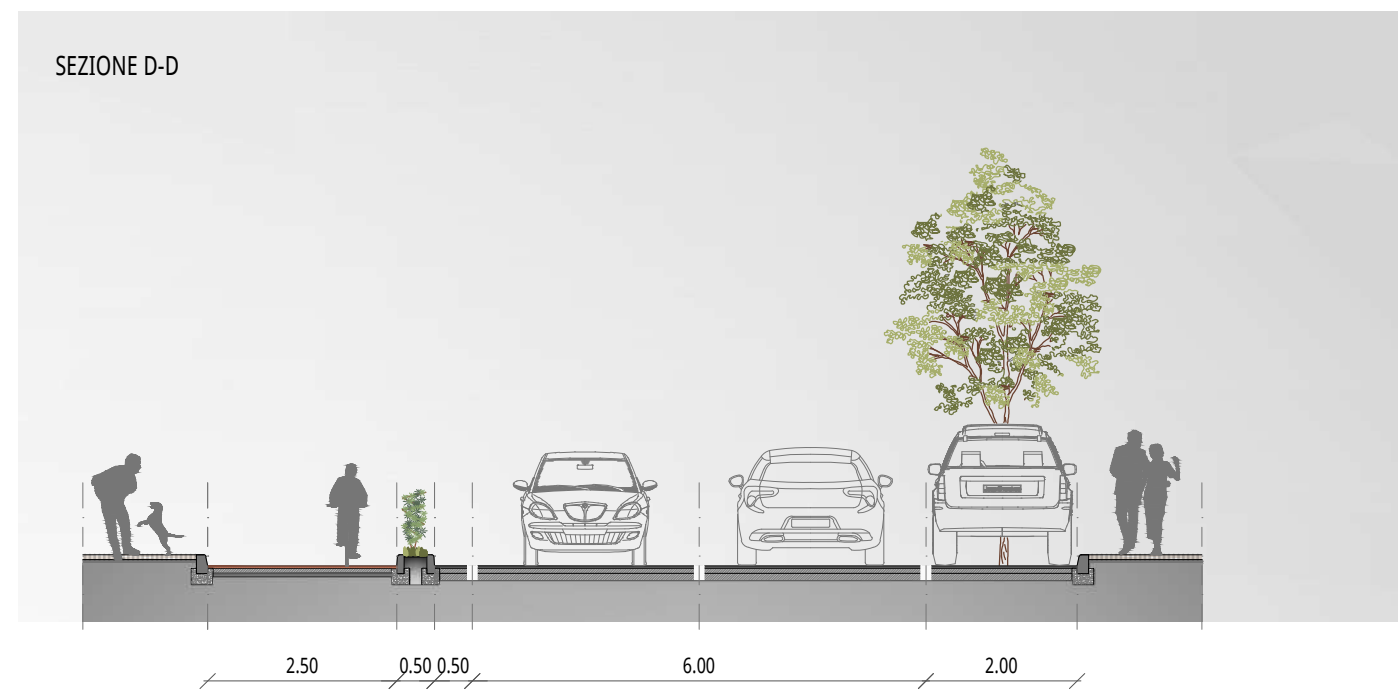
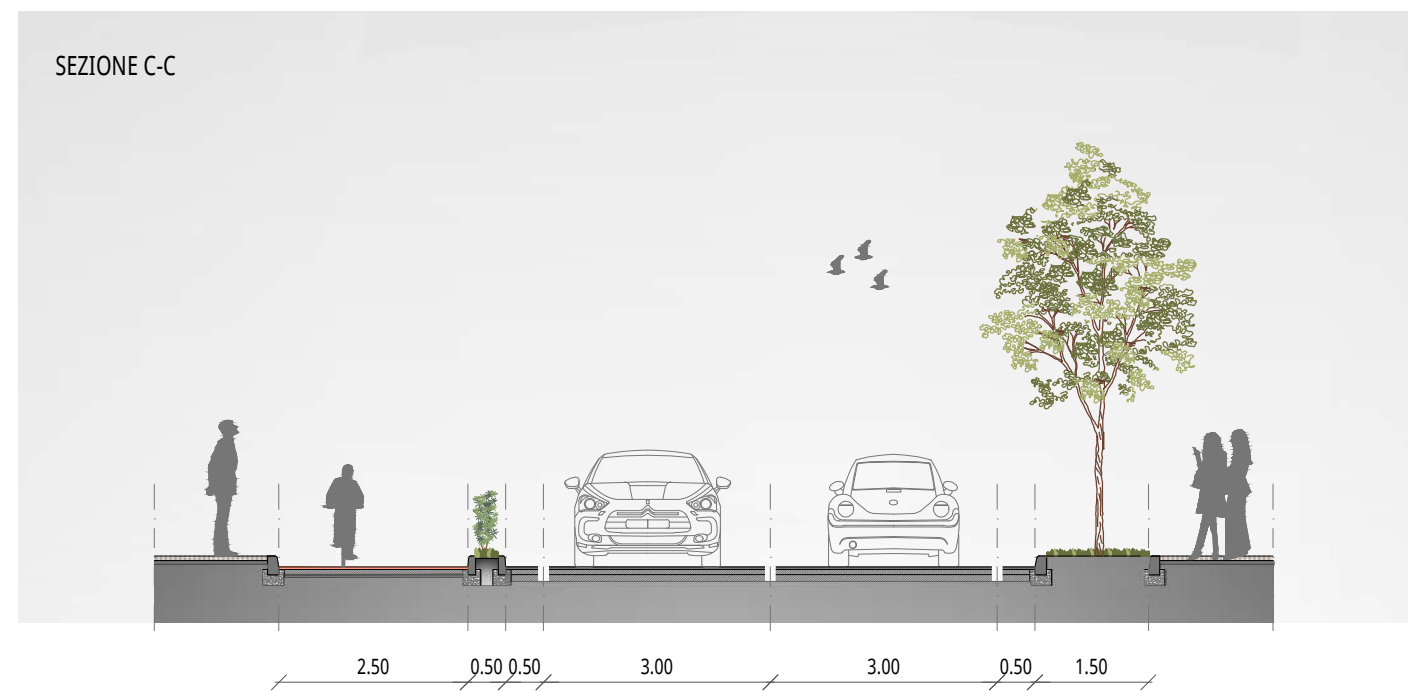
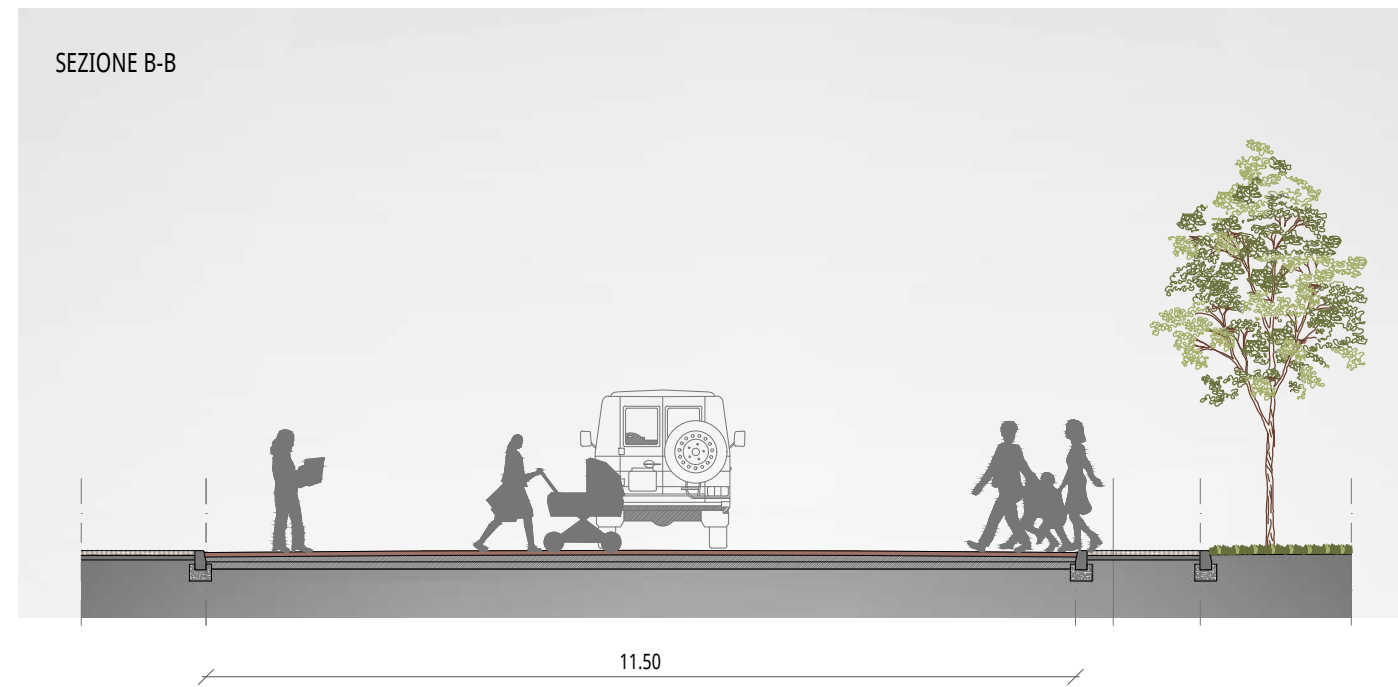
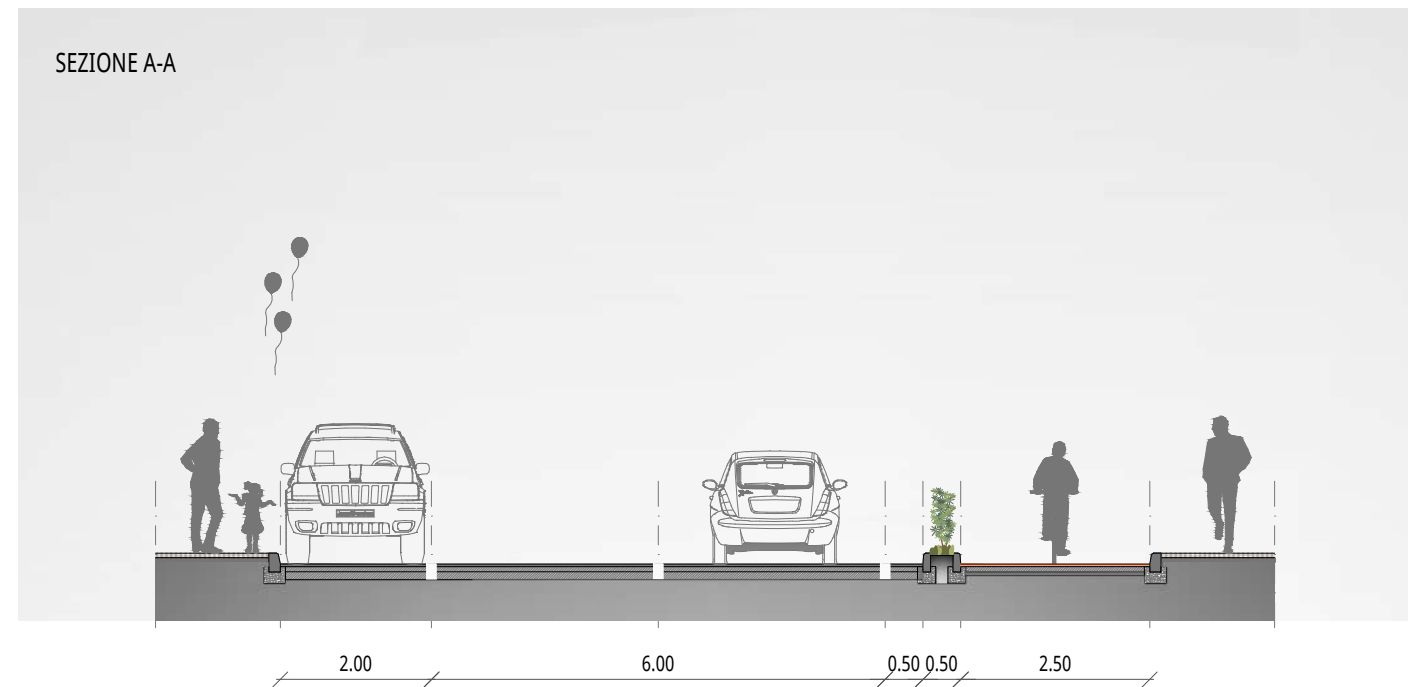
INTERVENTO 02 - da via Cavour ad uscita da Piazza Calvi



INTERVENTO 02 - da uscita da Piazza Calvi a via Pittoni



INTERVENTO 02 - sezioni via Colombo



ASSE AMERIGO VESPUCCI - INTERVENTO 03



ASSE AMERIGO VESPUCCI - INTERVENTO 04



ASSE AMERIGO VESPUCCI - INTERVENTO 05



INTERSEZIONE ROSSELLI-SAURO - INTERVENTO 06



VIA SAURO - INTERVENTO 07



CORSO MAZZINI-V.EMANUELE - Inquadramento



INTERVENTO 08 - via Mazzini



INTERVENTO 08 - via Mazzini



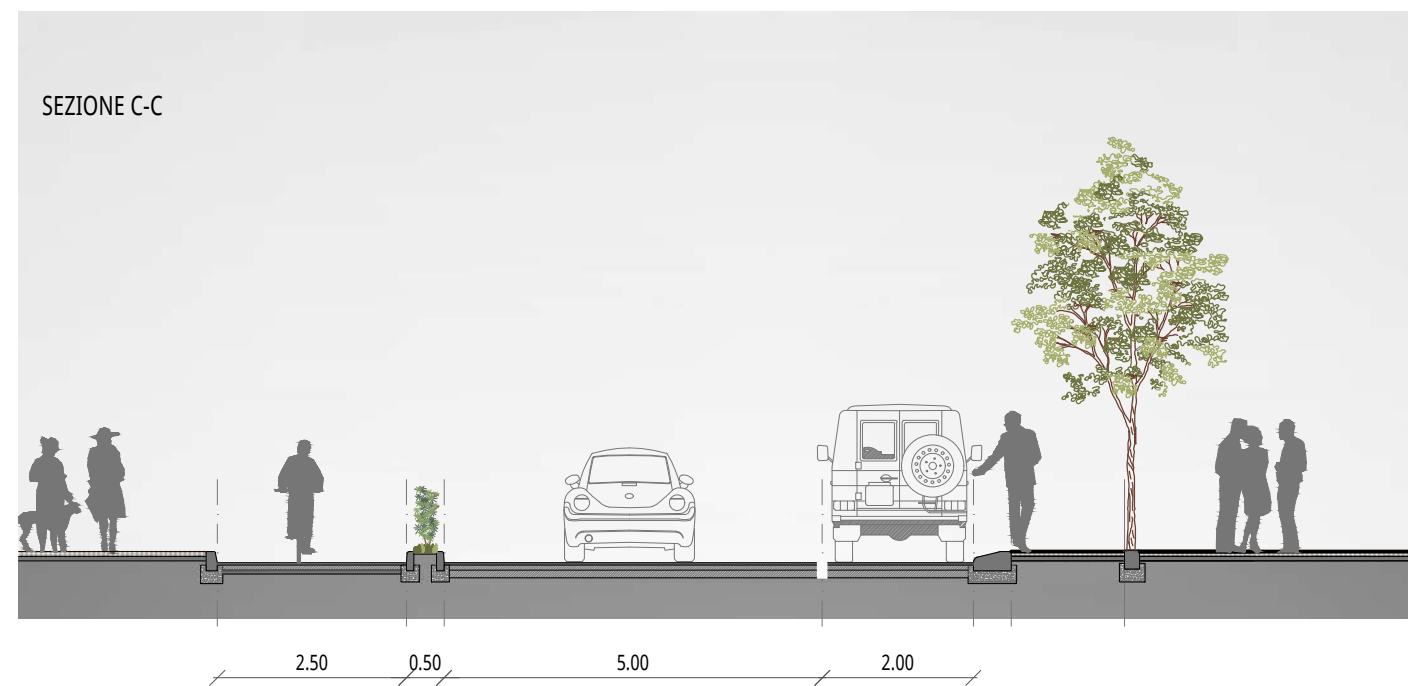
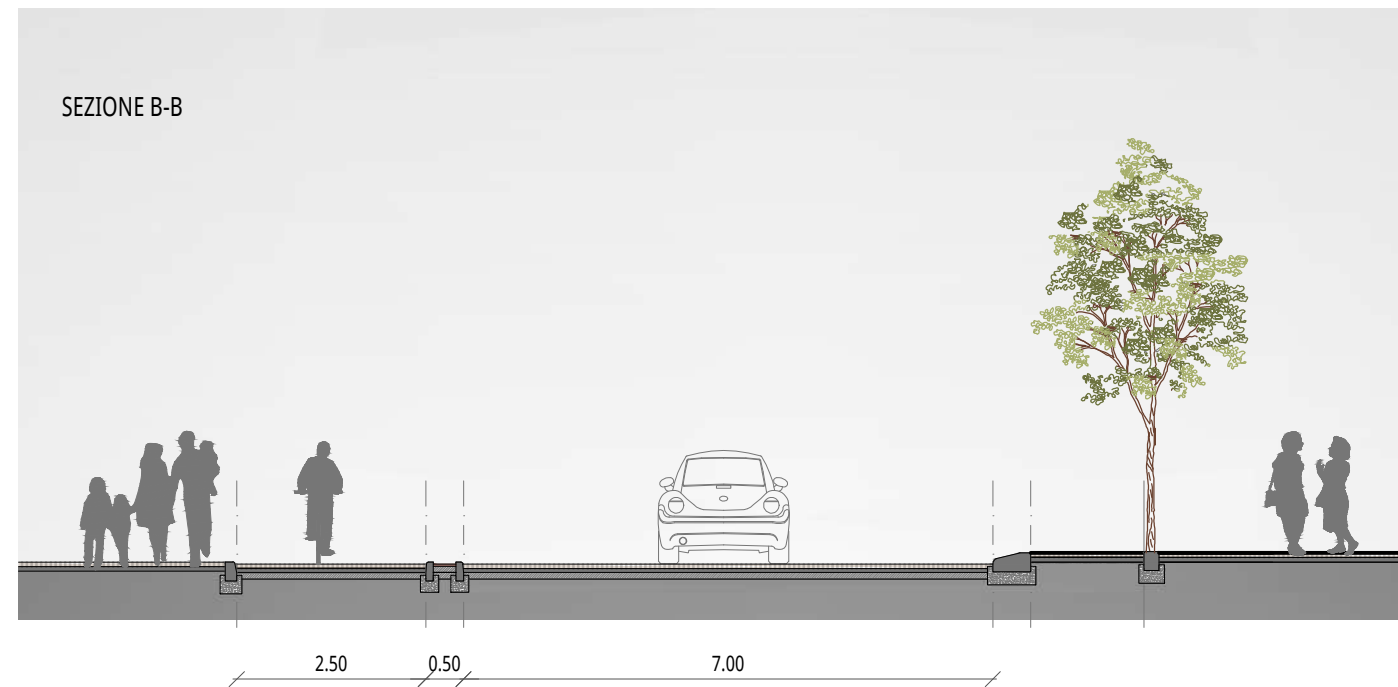
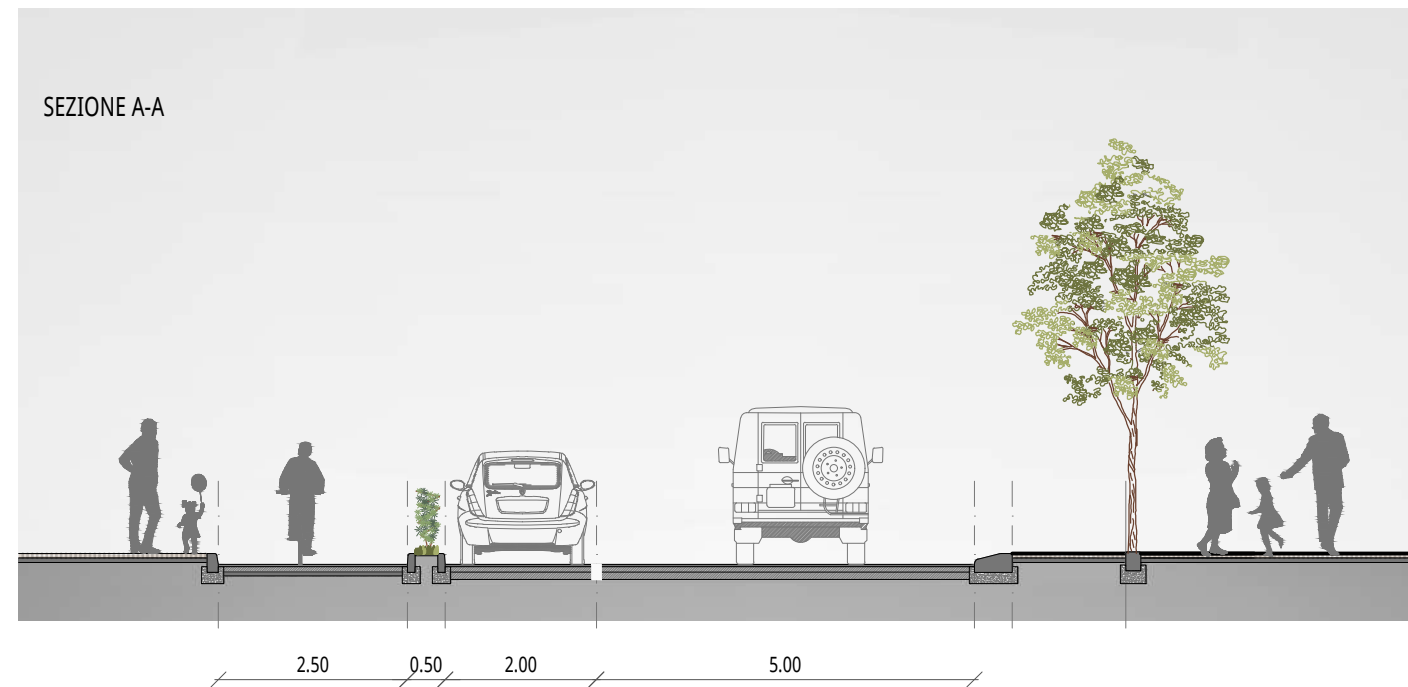
INTERVENTO 08 - corso Vittorio Emanuele II



INTERVENTO 08 - corso Vittorio Emanuele II



INTERVENTO 08 - sezioni via Mazzini-Corso Vittorio Emanuele II



SCHEMA CIRCOLATORIO AREA CENTRALE COLOMBO-MAZZINI



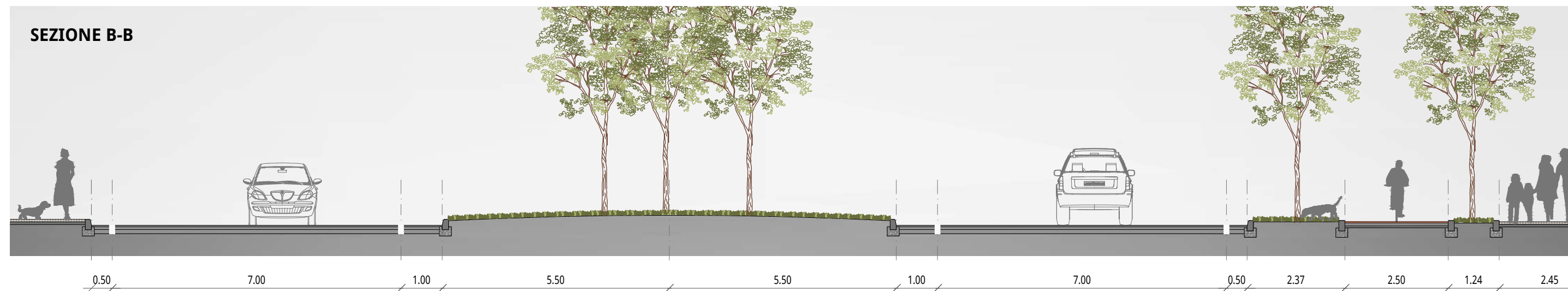
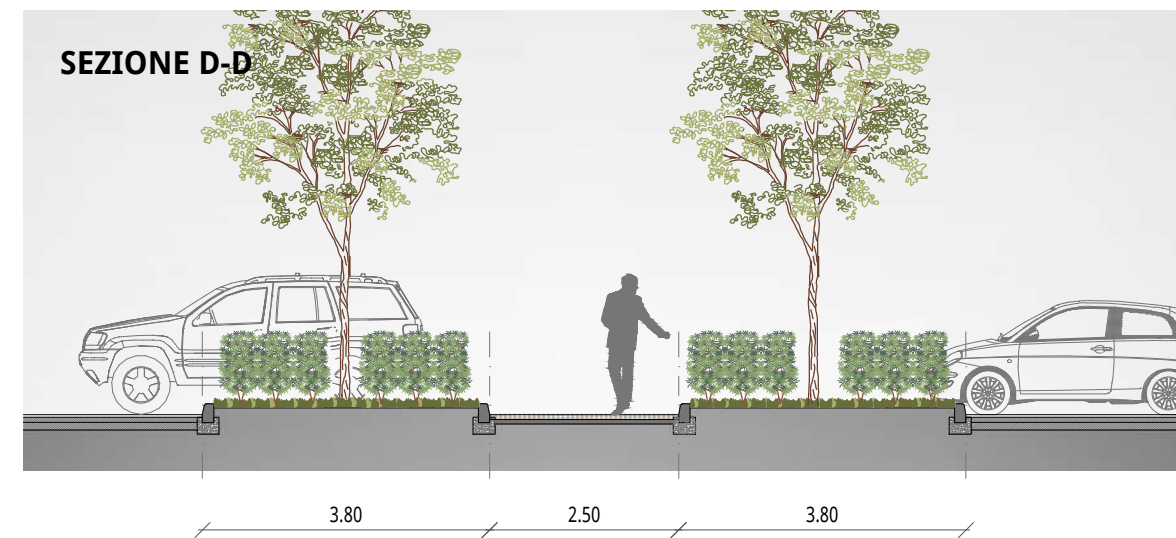
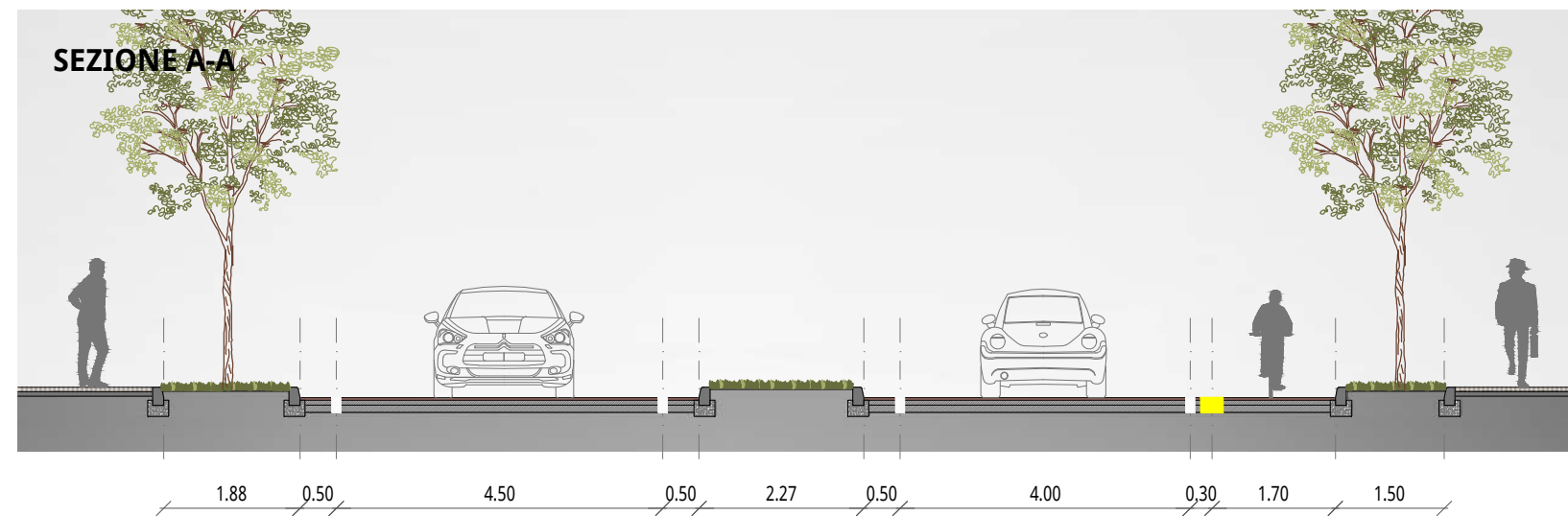
SCHEMA CIRCOLATORIO AREA ROSSELLI-SAURO



VIA FRIULI - Nuova rotatoria



VIA FRIULI - Sezioni



SEZIONE C-C

